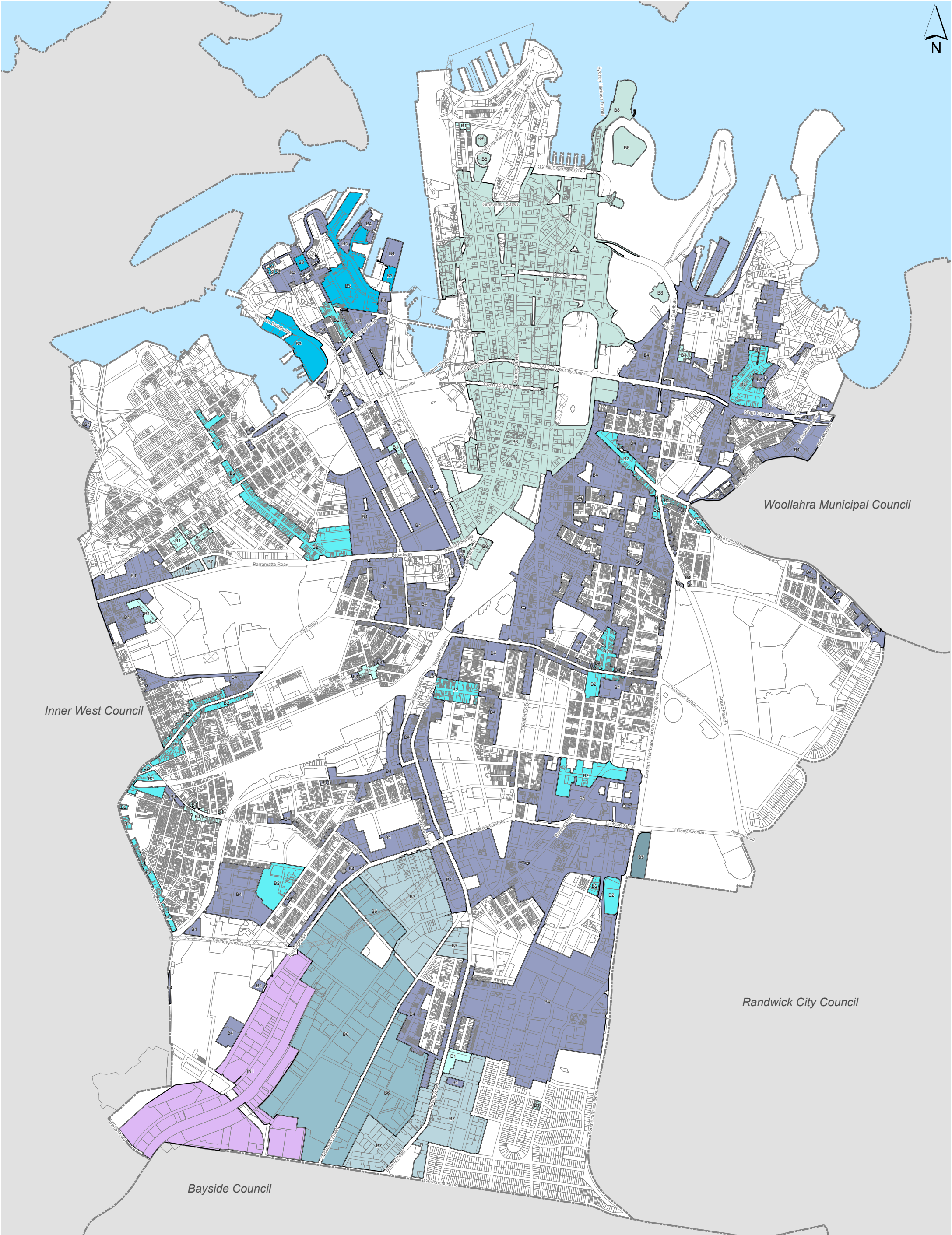


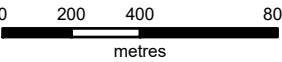
Attachment A

Employment Zones Review - Additional Mapping

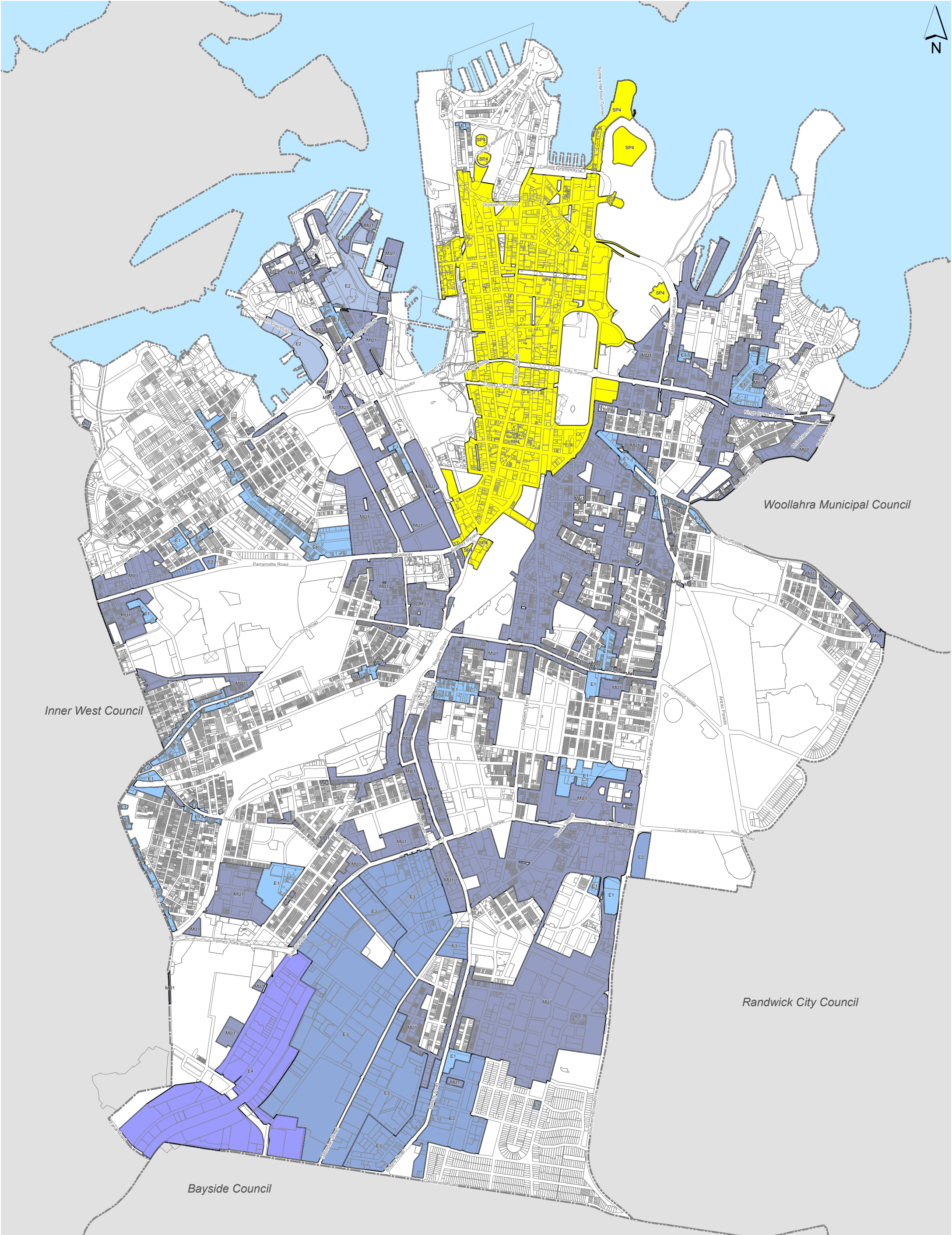


Existing Employment Zones

- | | |
|---------------------------|--------------------------|
| B1 - Neighbourhood Centre | B6 - Enterprise Corridor |
| B2 - Local Centre | B7 - Business Park |
| B3 - Commercial Centre | B8 - Metropolitan Centre |
| B4 - Mixed Use | IN1 - General Industrial |
| B5 - Business Development | |

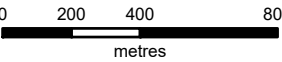


Projection: MGA Zone 56
Datum: GDA94
Paper Size: A3
Prepared By: jpasarelli
Printing Date: February 15, 2022
File: EZR_Existing.mxd
Copyright ©2022 City of Sydney Council. All Rights Reserved.
This map has been compiled from various sources and the publisher and/or contributors accept no responsibility for any injury, loss or damage arising from the use, error or omissions therein. While all care is taken to ensure a high degree of accuracy, users are invited to notify Council's Spatial Services of any map discrepancies. No part of this map may be reproduced without written permission.



Proposed Employment Zones

- E1 - Local Centre
- E2 - Commercial Centre
- E3 - Productivity Support
- E4 - General Industrial
- MU1 - Mixed Use
- SP4 - Special Enterprise



Projection: MGA Zone 56
Datum: GDA94
Paper Size: A3
Prepared By: jpasarelli
Printing Date: February 15, 2022
File: EZR_Proposed.mxd
Copyright ©2022 City of Sydney Council. All Rights Reserved.
This map has been compiled from various sources and the publisher and/or contributors accept no responsibility for any injury, loss or damage arising from the use, error or omissions therein. While all care is taken to ensure a high degree of accuracy, users are invited to notify Council's Spatial Services of any map discrepancies. No part of this map may be reproduced without written permission.